



Hawkmoon
Resources

EXPLORING FOR GOLD IN QUEBEC


PRÉSENTATION DU PROJET WILSON

6 OCTOBRE 2022

HM:CSE • OTCQB:HWKRF • FSE:966

<https://www.linkedin.com/pulse/hawkmoon-resources-corp-hm-cse-cartier-inc-ecr-v-drills-eric-lemieux/>

www.hawkmoonresources.com



MANAGEMENT



Branden Haynes

Chief Executive Officer and Founder

Company founder, Mr. Haynes guided Hawkmoon Resources through initial financing phases, project acquisitions, exploration programs, and development financing.

Branden, 20+ years of experience in finance and junior markets, is a resource professional and entrepreneur active in exploration and mining for 10 years.



Thomas Clarke

Vice President of Exploration and Director

Mr. Clarke is an entrepreneur and professionally registered geologist. Master of Science degree from the University of the Witwatersrand, Johannesburg, South Africa. Mr. Clarke has worked on gold, platinum group metals, copper and energy projects. As a Director of Bonterra Resources (TSX.V:BTR), he coordinated the first NI 43-101 compliant 1,000,000+ ounce gold resource on the Gladiator deposit. He has 16 years of experience as a geologist and director of public companies since May of 2010.



Clémence Bertrand

Vice President of Investor Relations

Ms. Bertrand has more than seven years of experience in marketing and investor relations for a publicly traded company listed in Canada and in the US. Strong background in communications combined with an in-depth knowledge of public markets. Master's degree in International Business from HEC Montreal

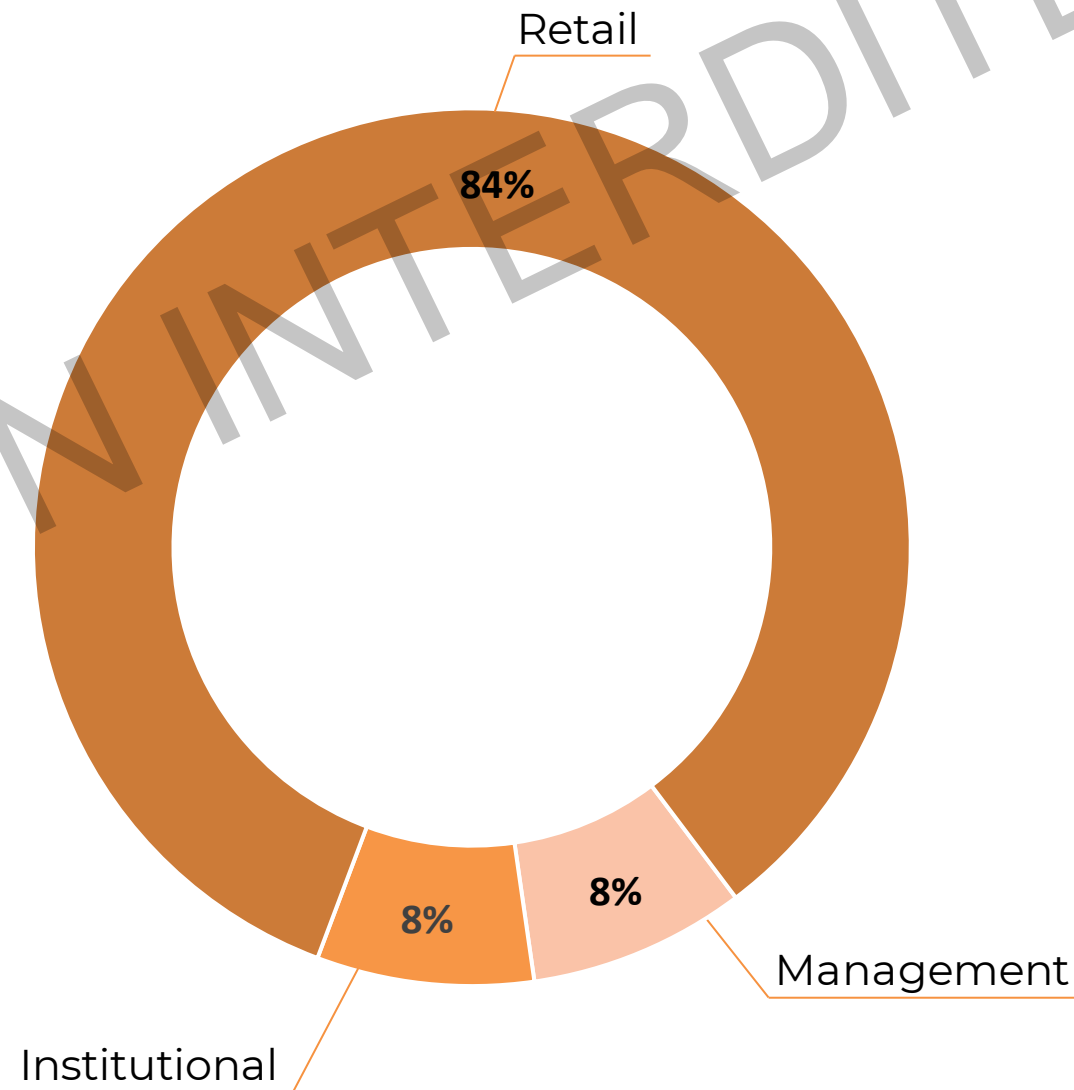
CAPITAL STRUCTURE & MARKET DATA

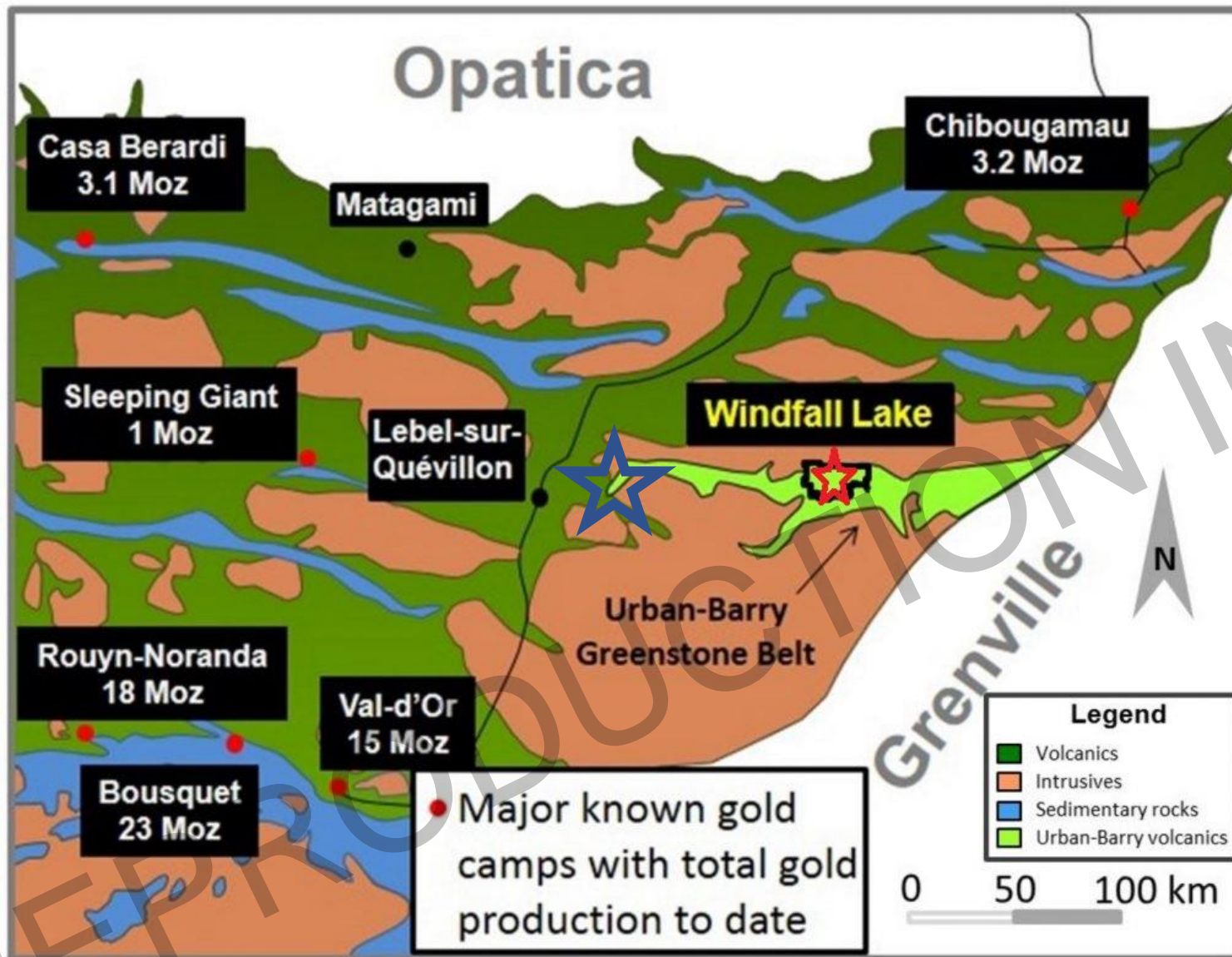
CAPITAL STRUCTURE (As of April 1st, 2022)

Shares Issued and Outstanding	70,511,337
Options/Restricted Share Units	2,137,500
Warrants	43,813,383
Fully Diluted Shares	116,462,220
Debt	\$0

MARKET DATA (As of April 1st, 2022)

Listings	HM: CSE HWKRF: OTCQB 966: FSE
Shares Issued and Outstanding	70,511,337
Share Price (CSE)	\$0.06
Market Cap	\$4.23MM
52-week High/Low	\$0.20/\$0.05
Management & Board Ownership	~ 8%

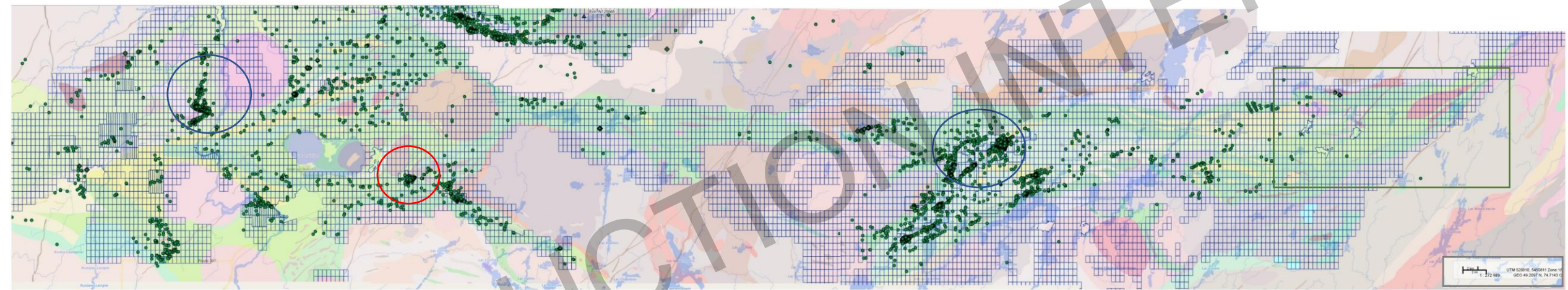




Abitibi

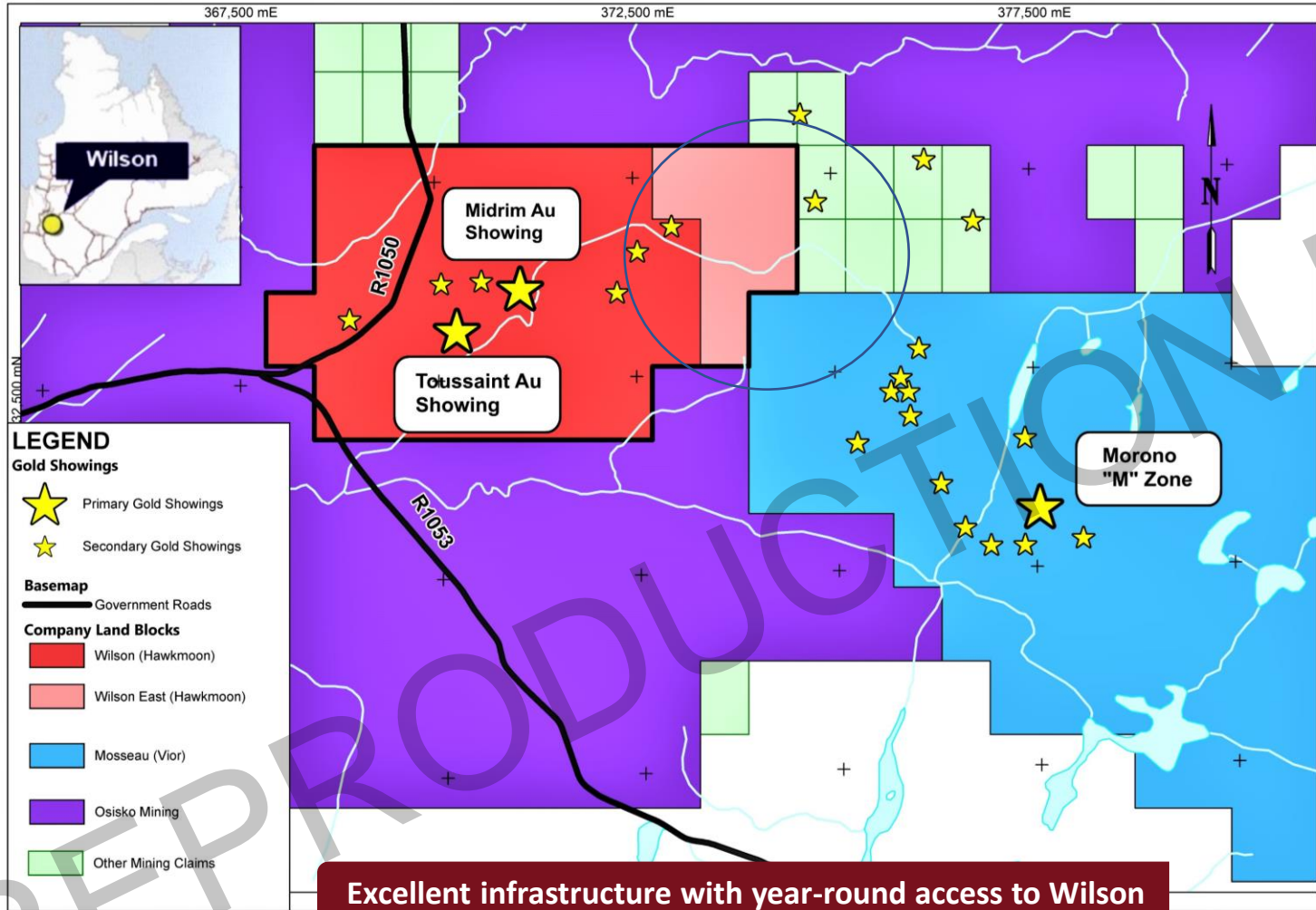
Le secteur de Barry-Urban était notoire pour ses gîtes de pas plus de 0.5M oz. Au...

SIGEOM



“

WILSON PROJECT - OVERVIEW




Excellent infrastructure with year-round access to Wilson

- Hawkmoon **option to acquire 100% of the Wilson Property** from Cartier Resources Inc.
- Located in the historical mineral **rich Abitibi Greenstone Belt**, Wilson is located 15km east of Lebel-sur-Quévillon and 155 km north of Val-d'Or
- 42 contiguous claims **1,660 hectares** (ha)
- **Gold in high-grade quartz veins** within sheared sulphidic volcanic horizons similar to Hemlo and Dixie LP "Fault"
- Cluster of **7 gold showings**
- **Advanced property**, a historical deposit, 107 previous holes, 28 current holes
- **Key historical intercepts** as high as 64.6 grams per tonne over 0.4 meters
- Historical grade is **7.6 g/t**
- Hawkmoon enters into **purchase agreement to acquire 6 claims, totaling ~338 ha in the Wilson East Property** (see [press release dated November 25, 2021](#))

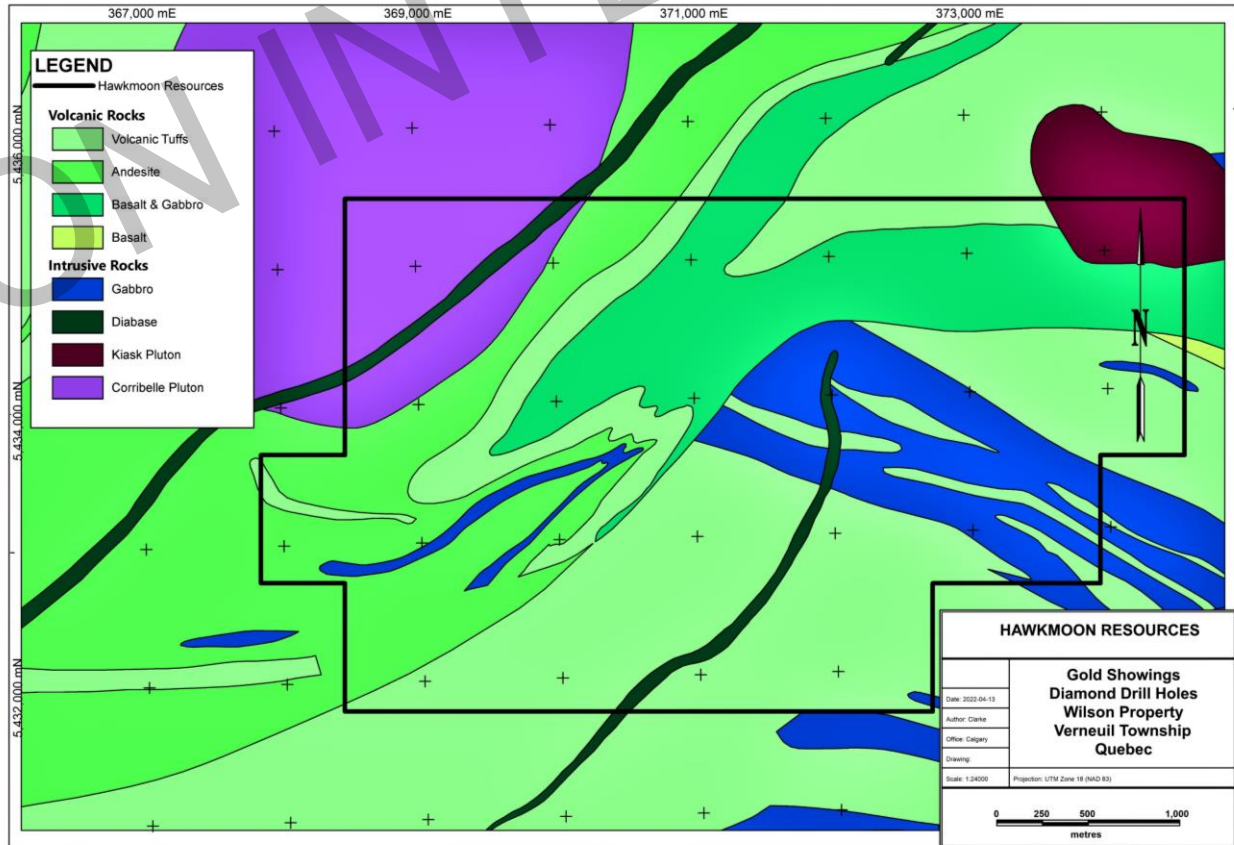
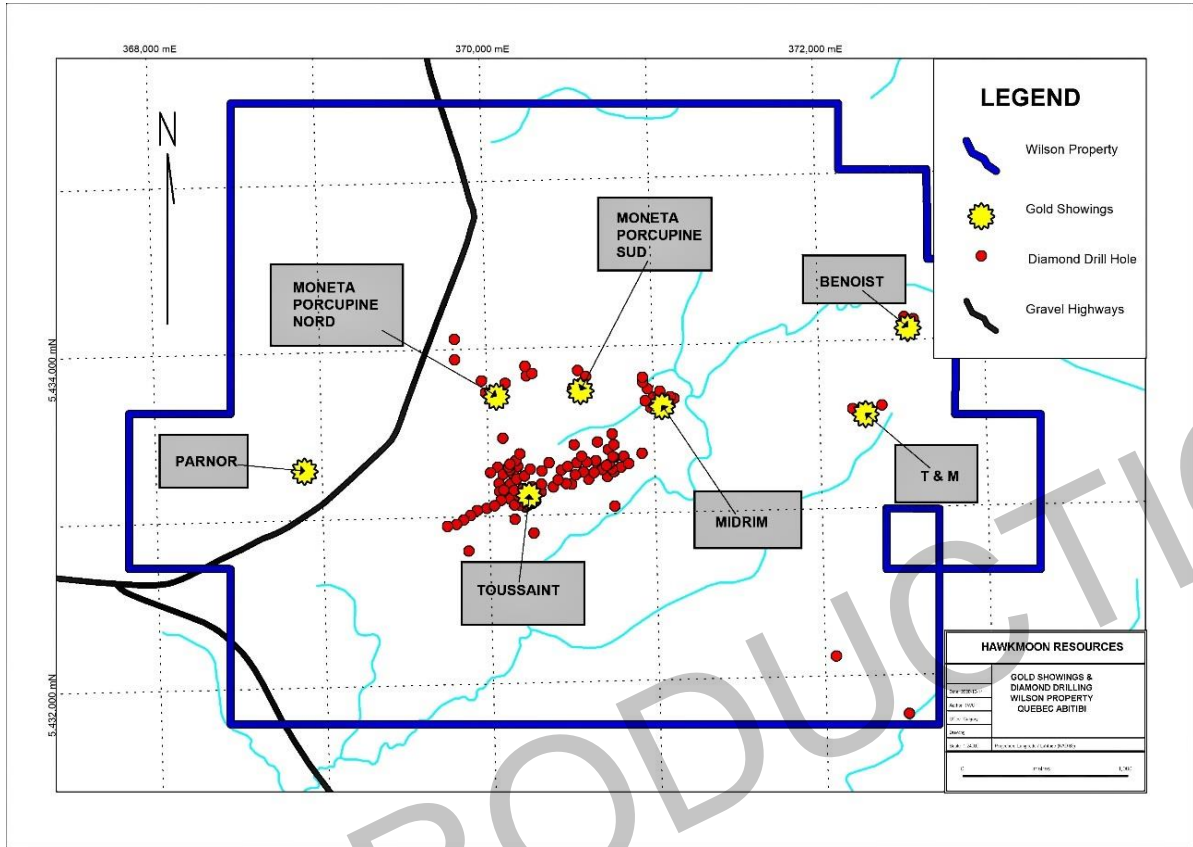
48 claims - 1,998ha

HAWKMOON RESOURCES OPTION TO ACQUIRE 100% OF WILSON GOLD PROJECT FROM CARTIER RESOURCES INC.

TIME	CASH PAYMENTS	SHARES ISSUED	WORK PROGRAM	DRILLED METRES
Upon Execution	\$200,000	700,000	N/A	N/A
Year 1 Anniversary	\$150,000	700,000	\$750,000	3,000
Year 2 Anniversary	\$150,000	800,000	\$750,000	3,000
Year 3 Anniversary	\$250,000	800,000	\$1,000,000	4,000
Year 4 Anniversary	\$250,000	1,000,000	\$1,500,000	6,000
Year 5 Anniversary	N/A	1,000,000	\$2,000,000	8,000
Totals	\$1,000,000	5,000,000	\$6,000,000	24,000



WILSON PROJECT: GEOLOGY MAP



HISTORIQUE

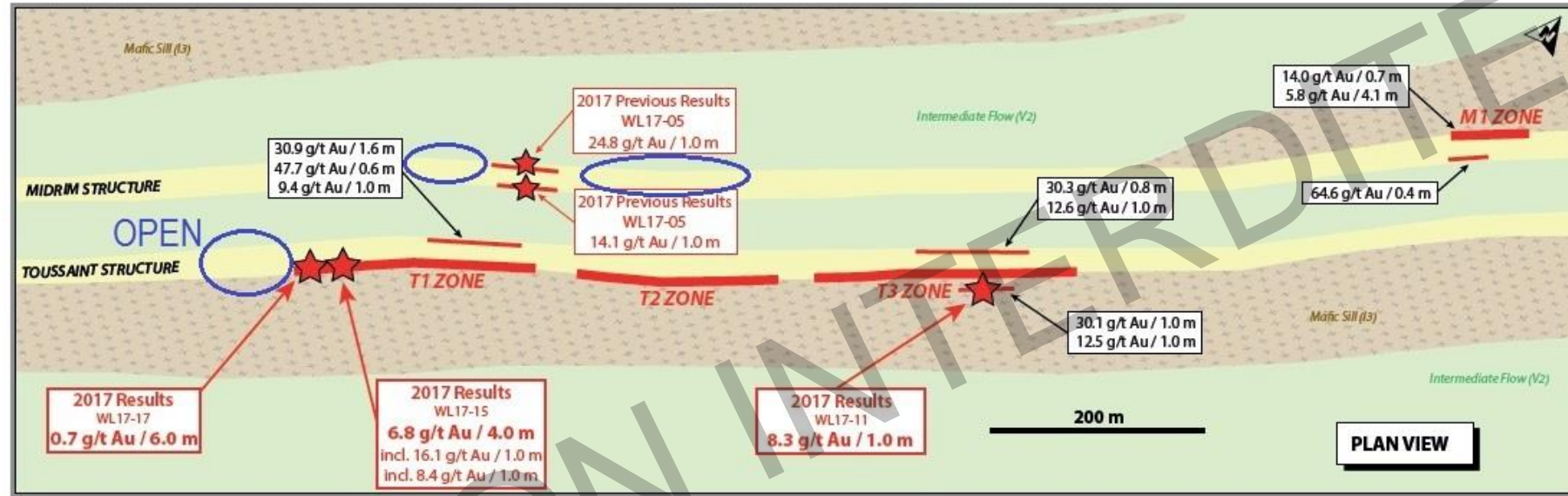
Travaux par Freewest (1992)

Ressource historique:
187,706 t @ 7.1 g/t Au
(~42,000oz Au)

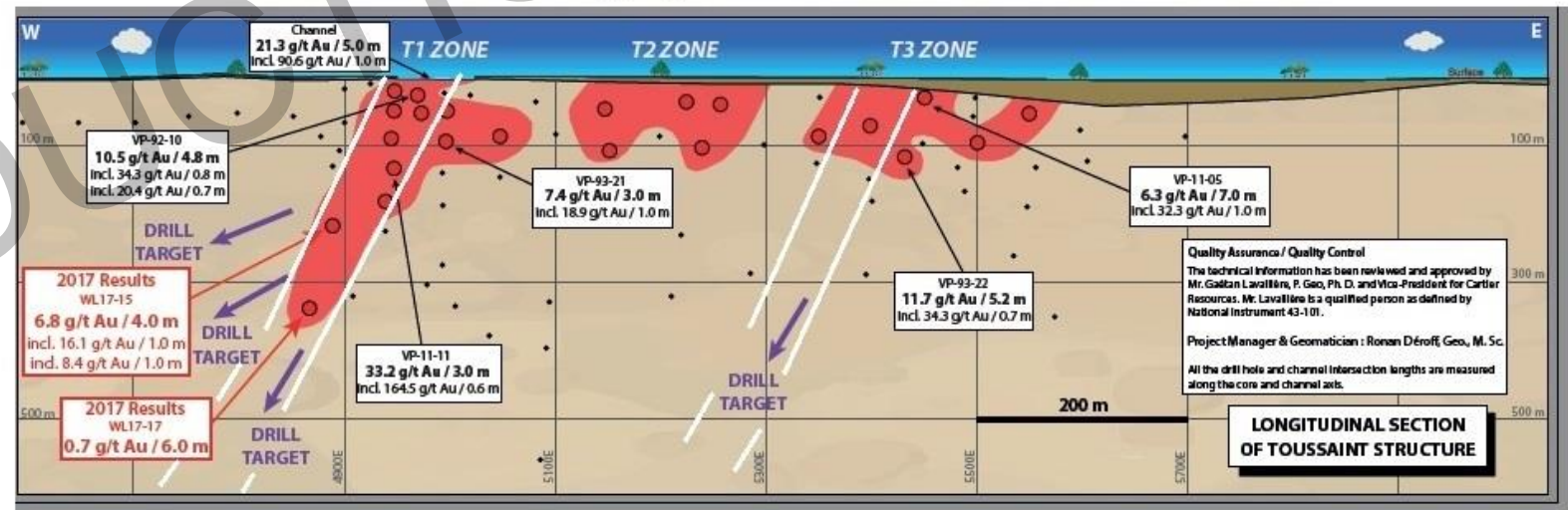
18 mai 2016, acquisition du
projet par Ressources Cartier

- Forages en 2017 par Cartier
(19 trous 8,047m)

extension de la Zone ~700m
lateral à une profondeur
~550m.



Potential west verging mineralized rake in T1 and T3

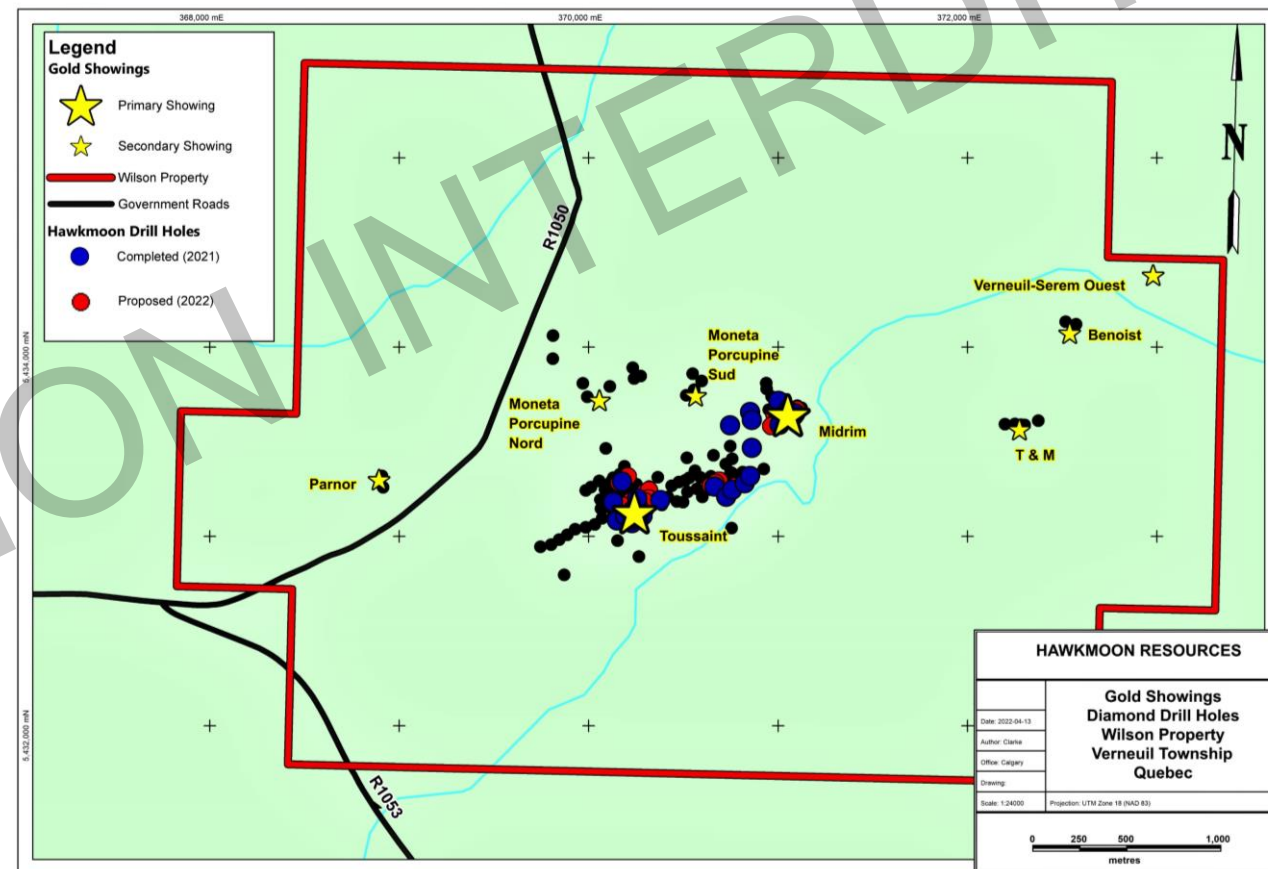


Mod: Cartier Resources Inc.

FORAGES 2021 PROJET WILSON

- 28 Forages, 6 twin:
 - HMW 21-01
 - HMW 21-03
 - HMW 21-05
 - HMW 21-07
 - HMW 21-15
 - HMW 21-17
- Localisation des forages:

Mineralized Zone	Drill Holes (DDH)	Number of (DDH)	Metres Drilled
Toussaint	HMW 21-1 to HMW 21-14	14	2,516.40
Toussaint East	HMW 21-15 to HMW 21-19	5	787.00
Midrim West	HMW 21-20 to HMW 21-23	4	762.00
Midrim	HMW 21-24 to HMW 21-28	5	966.00
Totals		28	5,031.40



- Hawkmoon découvre **une nouvelle zone aurifère de 83.6 g/t Au (HMW 21-28) sur 1 metre** sur Midrim

FORAGES 2021 PROJET WILSON

Table: Highlights of Gold Assays Received for the Wilson Gold Property

	Drill Hole (DDH)	From (metres)	To (metres)	Length (metres)	Gold Grade (g/t)	Target	Notes	Grade x thickness (g/t x m)	Grade x thickness (g/t x m)
1	HMW 21-01	77	81	4	17.31	Toussaint	Twin	69.24	69.24
	Including	78	80	2	33.4	Toussaint		66.8	
2	HMW 21-02	17	24	7	3.47	Toussaint		24.29	
	Including	18	21	3	5.53	Toussaint		16.59	16.59
6	HMW 21-03	37	39	2	5.89	Toussaint	Twin	11.78	11.78
7	HMW 21-04	64	66	2	2.13	Toussaint		4.26	4.26
3	HMW 21-05	168	169	1	0.51	Toussaint		0.51	0.51
	HMW 21-06	70	74	4	2.17	Toussaint		8.68	8.68
4	Including	71	72	1	4.22	Toussaint		4.22	
8	HMW 21-07	113	115	2	1.29	Toussaint		2.58	2.58
		244	245	1	2.07	Toussaint		2.07	2.07
9	HMW 21-08	89	94	5	3.44	Toussaint	Twin	17.2	17.2
	Including	89	90	1	7.29	Toussaint		7.29	
	Including	93	94	1	7.9	Toussaint		7.9	
		104	107	3	11.25	Toussaint		33.75	33.75
	Including	105	107	2	16.54	Toussaint		33.08	
5	HMW 21-09	121	124	3	13.11	Toussaint		39.33	39.33
	Including	122	124	2	19.5	Toussaint		39	
	Including	123	124	1	38	Toussaint		38	
		138	140	2	5.07	Toussaint		10.14	10.14
	Including	139	140	1	9.35	Toussaint		9.35	
10	HMW 21-10	30	32	2	3.96	Toussaint		7.92	7.92
	Including	30	31	1	7.19	Toussaint		7.19	
	HMW 21-11			1	0.845	Toussaint		0.845	0.845

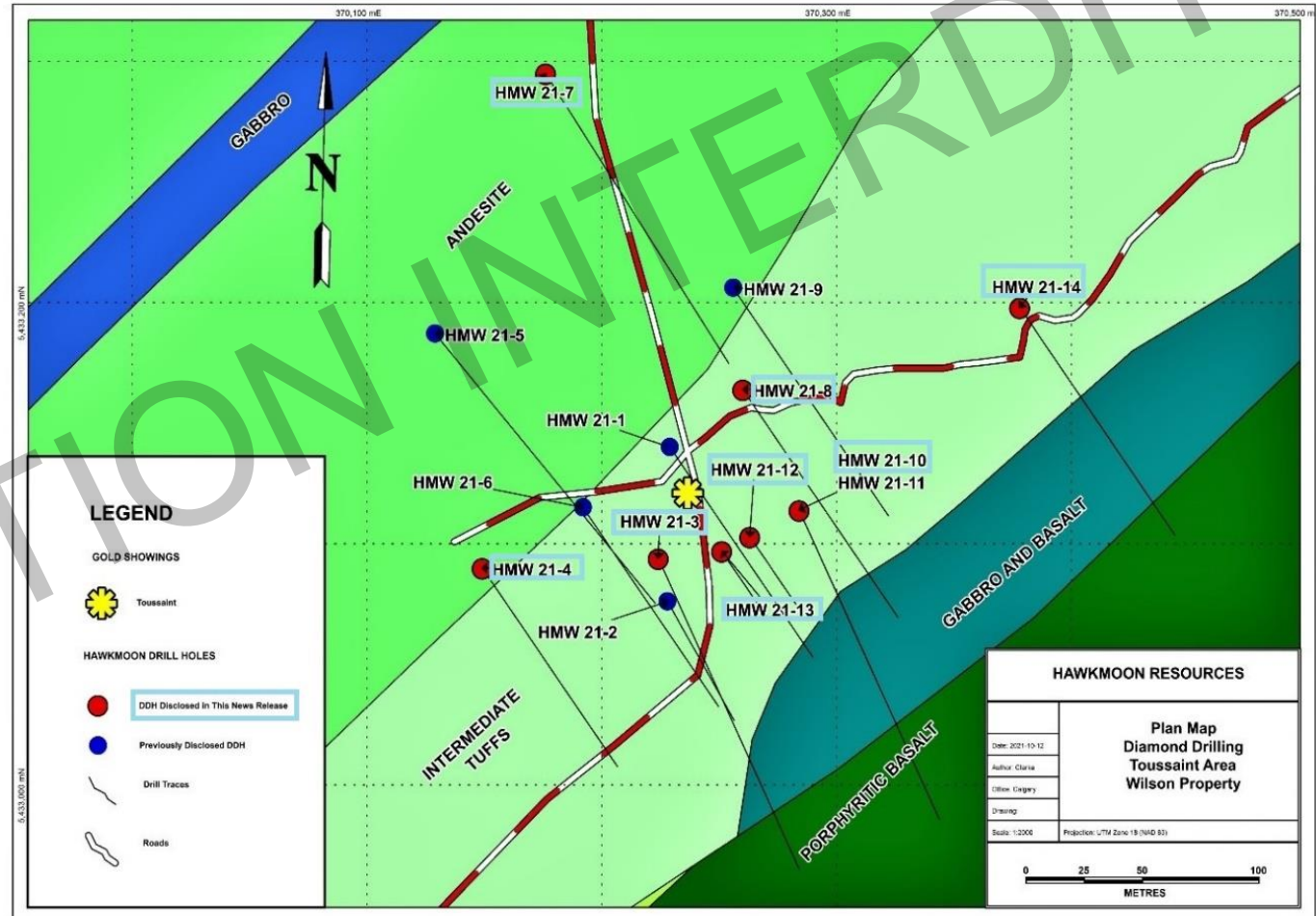
11	HMW 21-12	34	36	2	3.79	Toussaint		7.58	7.58	
	Including	35	36	1	6.6	Toussaint		6.6		
		39	40	1	5.75	Toussaint		5.75	5.75	
12	HMW 21-13	36	39	3	10.67	Toussaint		32.01	32.01	
	Including	37	39	2	15.09	Toussaint		30.18		
	Including	38	39	1	22.7	Toussaint		22.7		
13	HMW 21-14	107	108	1	0.82	Toussaint		0.82	0.82	
15	HMW 21-15	124	127	3	1.56	Toussaint East		4.68	4.68	
	HMW 21-15	96	98	2	1.06	Toussaint East		2.12	2.12	
16	HMW 21-16	20	22	2	4.92	Toussaint East		9.84	9.84	
17	HMW 21-17	No Significant Values				Toussaint East		0	0	
18	HMW 21-18	No Significant Values				Toussaint East		0	0	
19	HMW 21-19	No Significant Values				Toussaint East		0	0	
20	HMW 21-20	No Significant Values				Midrim West		0	0	
21	HMW 21-21	No Significant Values				Midrim West		0	0	
22	HMW 21-22	136.07	136.71	0.7	0.73	Midrim West		0.511	0.51	
23	HMW 21-23	184	185	1	0.82	Midrim West		0.82	0.82	
24	HMW 21-24	17	18	1	10	Midrim		10	10	
25	HMW 21-25	109	111	2	6.29	Midrim		12.58	12.58	
26	HMW 21-26	53	54	1	1.79	Midrim		1.79	1.79	
	HMW 21-26	43	45	2	1.4	Midrim		2.8	2.8	
27	HMW 21-27	10	11	1	1.32	Midrim		1.32	1.32	
	HMW 21-27	125	126.23	1.23	0.94	Midrim		1.16	1.16	
28	HMW 21-28	87	88	3	0.61	Midrim		1.83	1.83	
	HMW 21-28	111	112	1	83.6	Midrim		83.6	83.6	
05-Oct-21								Average	15.50	11.23
13-Oct-21										
15-Dec-21										
25-Jan-22										

EBL Consultants enr.

<https://www.linkedin.com/pulse/hawkmoon-resources-corp-hm-cse-cartier-inc-ecr-v-drills-eric-lemieux/>

2021 DRILL RESULTS WILSON AT THE TOUSSAINT SHOWING (1/2)

Drill Hole (DDH)	From (metres)	To (metres)	Length (metres)	Gold Grade (g/t)
HMW 21-1	77.0	81.0	4.0	17.31
Including	78.0	80.0	2.0	33.40
Including	78.0	79.0	1.0	58.80
HMW 21-9	121.0	124.0	3.0	13.11
Including	122.0	124.0	2.0	19.50
Including	123.0	124.0	1.0	38.00
HMW 21-9	138.0	140.0	2.0	5.07
Including	139.0	140.0	1.0	9.35
HMW 21-2	17.0	24.0	7.0	3.47
Including	18.0	21.0	3.0	5.53
HMW 21-06	70.0	74.0	4.0	2.17
Including	71.0	72.0	1.0	4.22
HMW 21-05	168.0	169.0	1.0	0.51

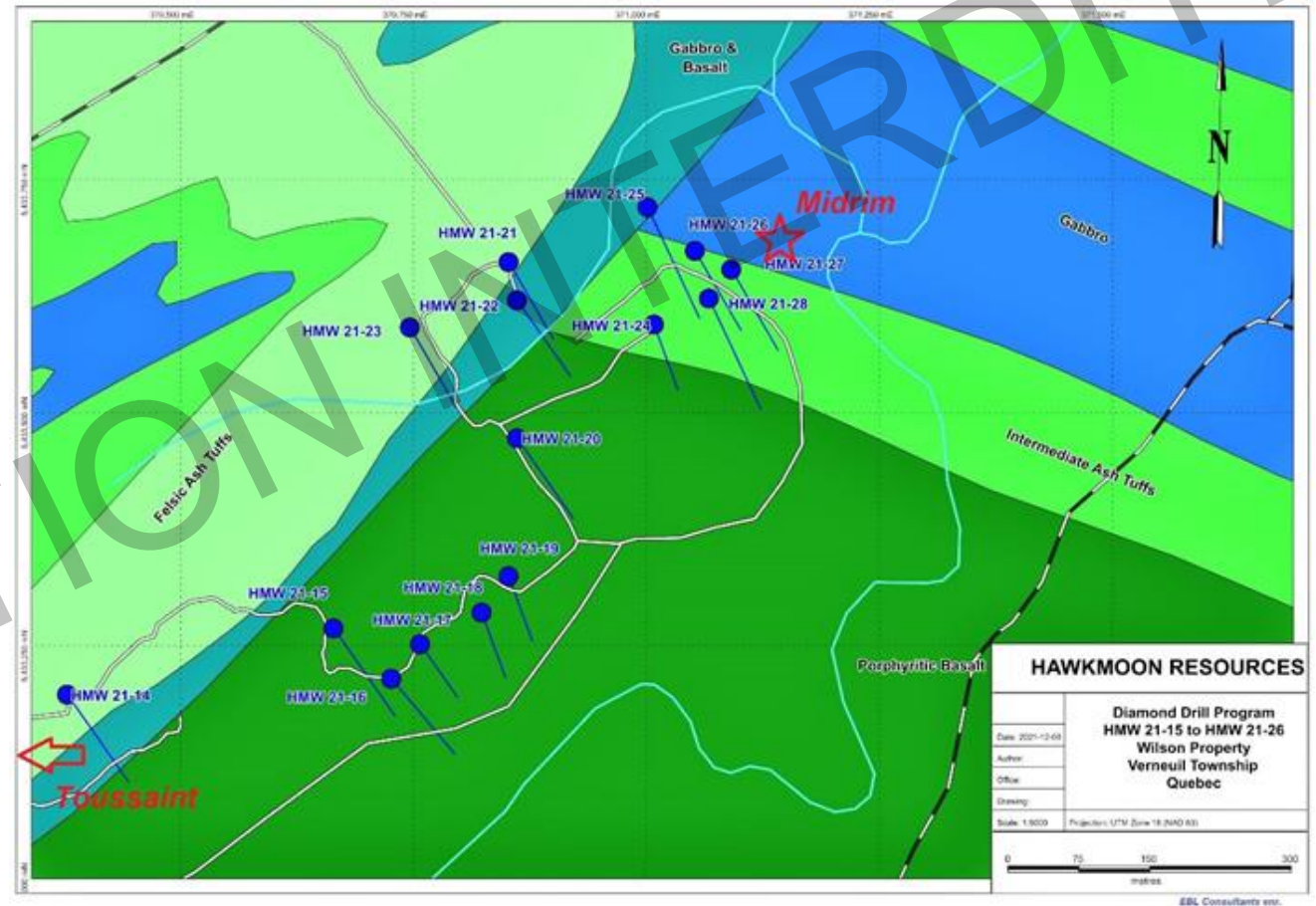


Map: Diamond drilling, Toussaint Showing

EBL Consultants enr.

2021 DRILL RESULTS WILSON AT THE TOUSSAINT EAST SHOWING

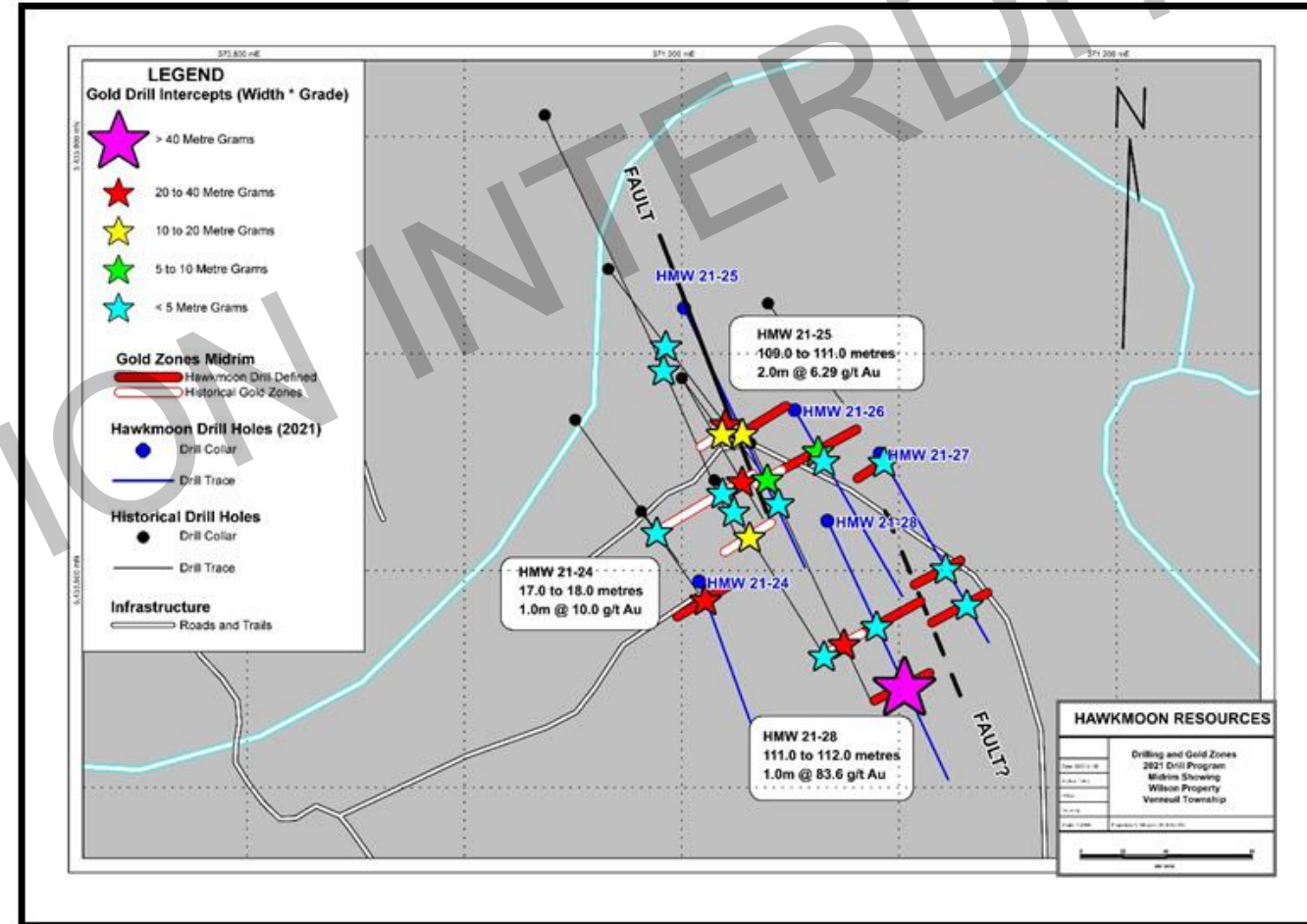
Drill Hole (DDH)	From (metres)	To (metres)	Length (metres)	Gold Grade (g/t)
HMW 21-16	20.0	22.0	2.00	4.92
HMW 21-15	124.0	127.0	3.0	1.56
HMW 21-15	96.0	98.0	2.0	1.06
HMW 21-17	No significant values			
HMW 21-18	No significant values			
HMW 21-19	No significant values			



2021 DRILL RESULTS WILSON

AT THE MIDRIM & MIDRIM WEST SHOWINGS

Drill Hole (DDH)	From (metres)	To (metres)	Length (metres)	Gold Grade (g/t)
HMW 21-28	111.0	112.0	1.0	83.60
HMW 21-24	17.0	18.0	1.0	10.0
HMW 21-25	109.0	111.0	2.0	6.29
HMW 21-26	53.0	54.0	1.0	1.79
HMW 21-27	10.0	11.0	1.0	1.32
HMW 21-27	125.0	126.23	1.23	0.94
HMW 21-23	184.0	185.0	1.0	0.82
HMW 21-22	136.07	136.71	0.7	0.73
HMW 21-28	87.0	88.0	3.0	0.61
HMW 21-20	No significant values			
HMW 21-21	No significant values			



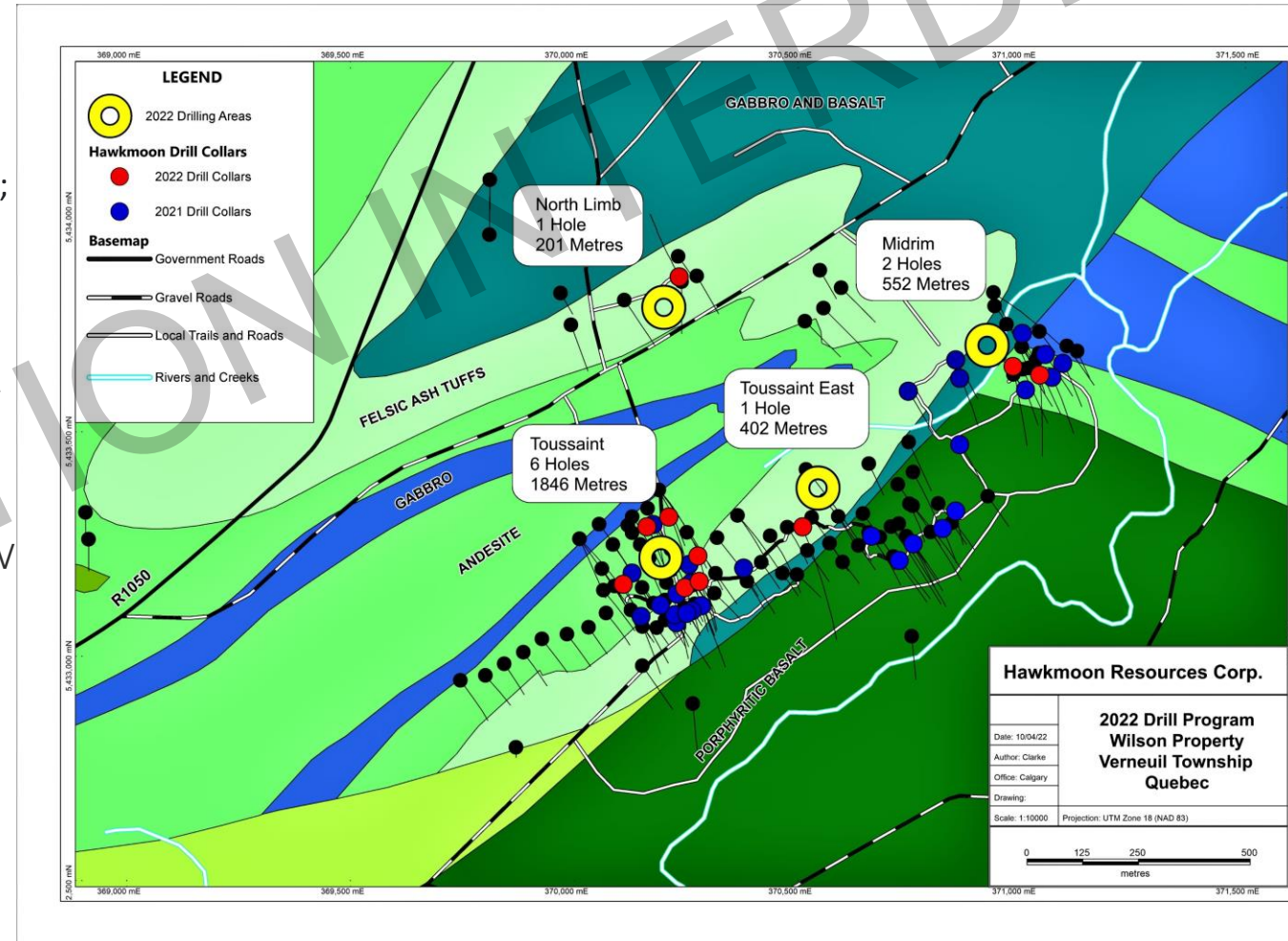
Compilation of gold intercepts, gold zones and diamond drilling, Midrim Showing

2022 PHASE 2 DE FORAGE- WILSON

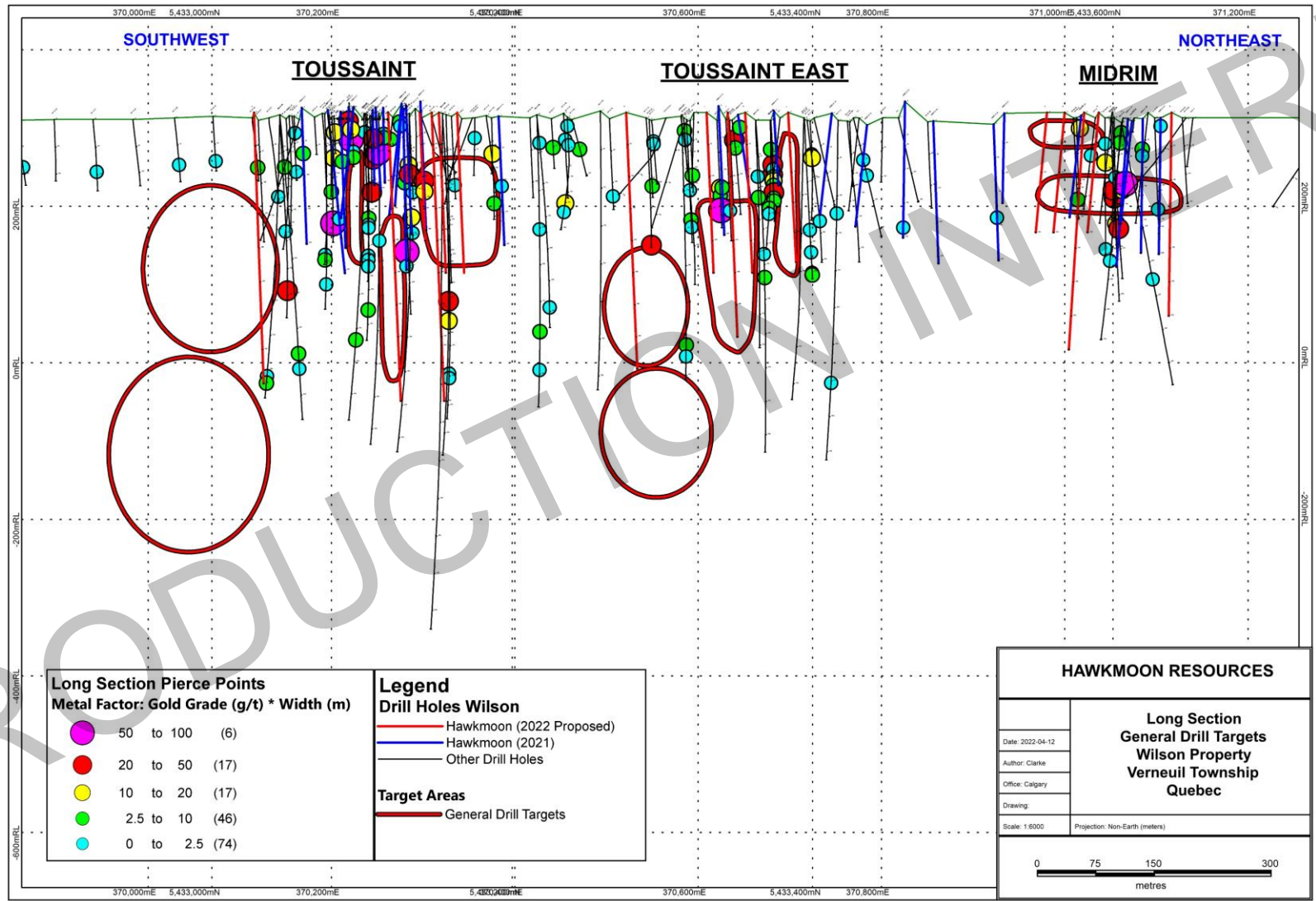
- Décapages en début juillet

PHASE 2: 3,001 m

- Dix (10) trous complétés avec une profondeur moyenne de 300 m; (650 échantillons)
- **Toussaint: 6 forages**
 - Percez, entre autre, deux trous profonds pour investiguer les extensions des forages HMW 21-01 et HMW 21-09 en grande profondeur.
- **Midrim: 2 forages**
 - Investiguer la nouvelle zone entre les trous HMW 21-28 et HMW 21-24
- **Toussaint East: 1 forage**
- **North Limb: 1 forage**




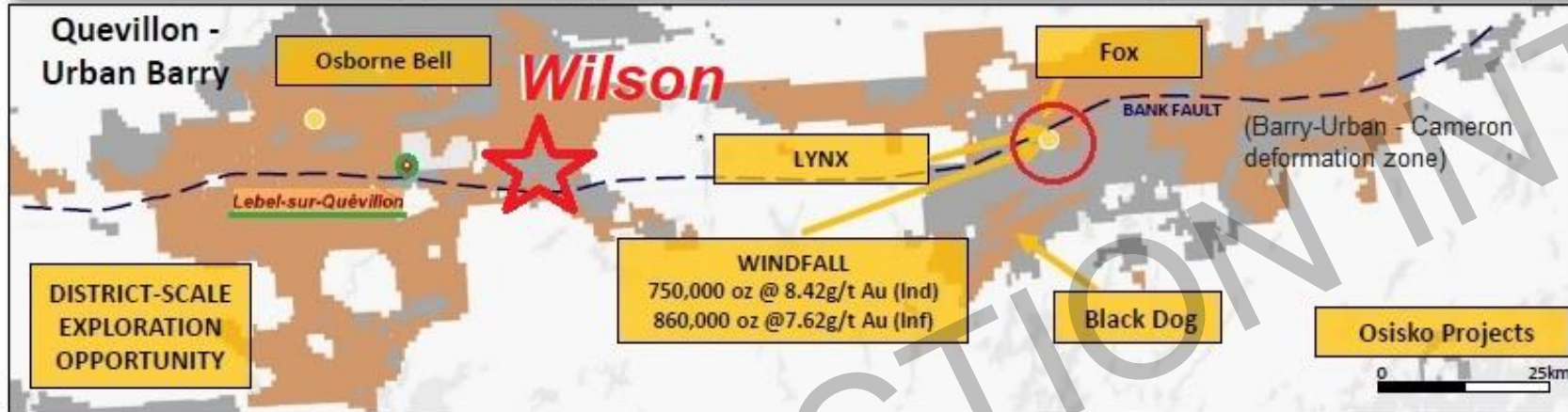
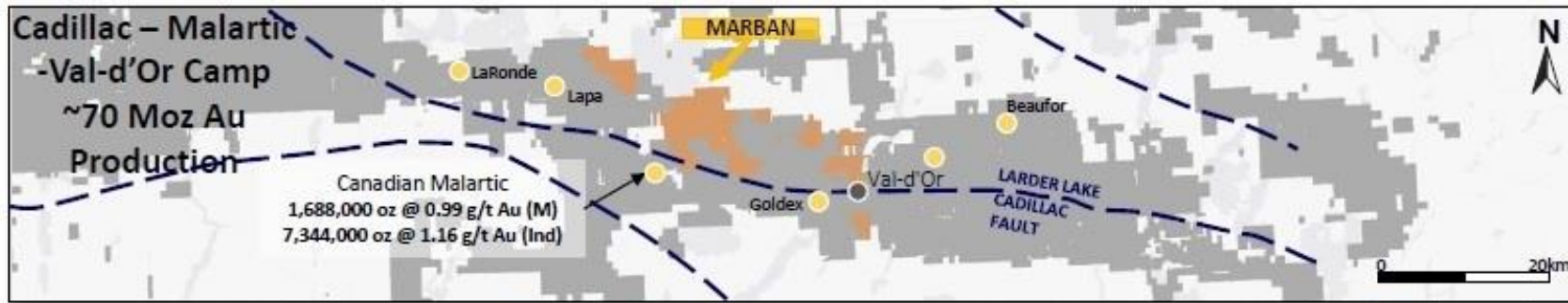
LONGITUDINAL SECTION – WILSON PROPERTY



BILAN

ANNÉES	SOCIÉTÉ	# Forages	Mètres
1956	Midrim Mining	6	983
1978	Shell Canada	3	374
1981	Denison Mines	3	292
1986	Parnor Resources	6	720
1988	Norambec Resources	2	302
1992-1993	Freewest Resources	40	4857
1994-1995	Freewest Resources	20	3007
2011-2012	Viking Gold	34	5468
2017	Cartier Resources	19	8047
2021	HM	28	5031
2022	HM	10	3001
TOTAL		171	32082





Urban Barry Occidentale

“Quebec is one of the best mining jurisdictions on the planet.”

John Burzynski, CEO of Osisko Mining.



EXPLORING FOR GOLD IN QUEBEC

XPLOR 2022 Booth #8

Hawkmoon Resources Corp.
Suite 1000 – 409 Granville Street,
United Kingdom Building
Vancouver, BC, V6C 1T2

+1 (604) 817-1595

info@hawkmoonresources.com

www.hawkmoonresources.com